









The Mountain Trails

-  BRCA Property
-  Main Trail
-  Outer Loop
-  Great Pond Loop
-  Long Pond Loop
-  Parking Area
-  Trailhead
-  Scenic Overlook



Map Created By:

Belgrade Regional Conservation Alliance

July, 2016

N



0 0.1 0.2 0.4 Miles